








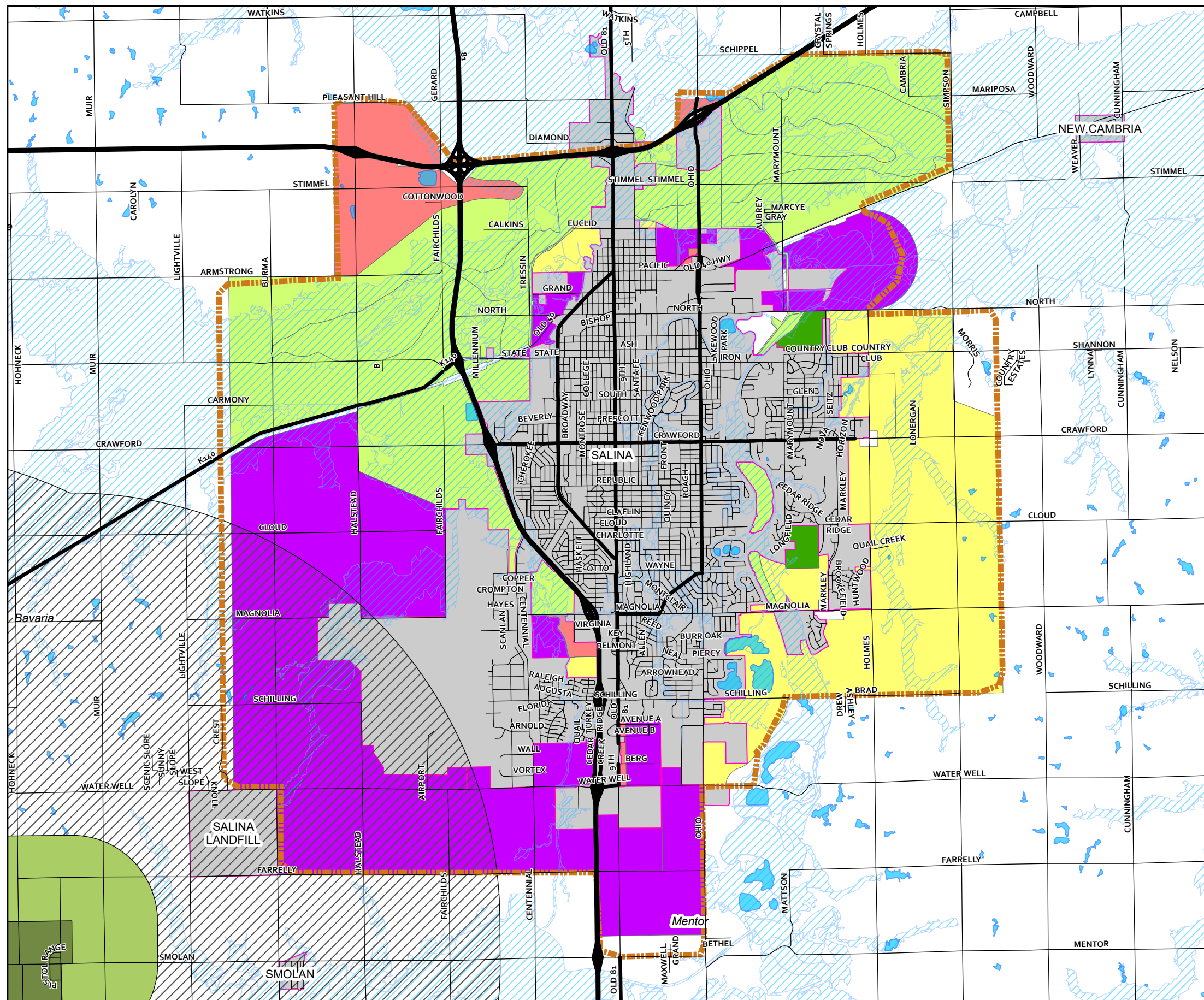
# Map 2 : Urban Service Area

## Legend

-  Urban Service Area
-  Major Roads
-  Local Roads
-  No-Build Buffer
-  5-mile Development Coordination Buffer
-  Smoky Hill Weapons Range
-  Water
-  100 Year Floodplain


## Salina Future Land Use Categories

-  Suburban Residential
-  Urban Residential
-  Commercial
-  Employment
-  Parks & REC
-  Conservation
-  Incorporated Places



**PLANNING WORKS**

*Please use this map as a guide and not as definitive information. The areas depicted by this map are approximate and are provided for illustrative purposes only. While every effort has been made to ensure the accuracy, completeness, correctness, and timeliness of information presented within this map, the burden for determining appropriateness for use rests solely with the user. This map is provided "as is" with no warranties, express or implied.*



Data Sources: Saline County GIS, State of Kansas, U.S. Census, ESRI



Map Document: (romeo\gis\Marina\Requests\Updated Maps\Map 2 Urban Service Area.pdf 8/17/2022)