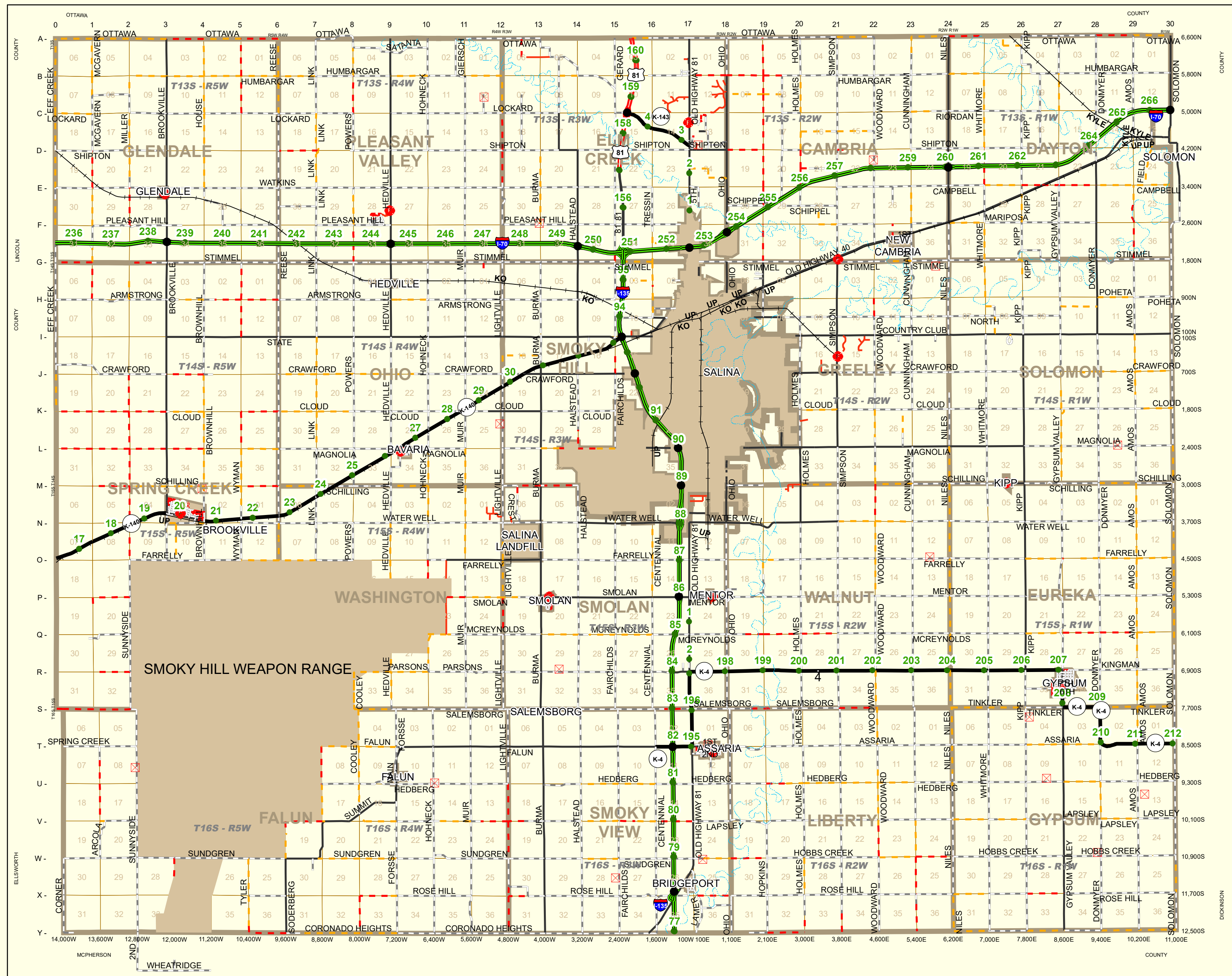


Saline County Kansas Road Map

Road Surfaces Revised 1/8/2019

ROAD INDEX



Address	Index
Acre Way	D17
Adams Road	A13
Alford Road	B17
Amos Road	A29 to Y29
Arabian Lane	C17
Arcola Road	T10 to H5
Armstrong Road	H0 to H5
Ashley (Pvt)	M20
Assaria Road	T17 to T28
Aubrey Avenue	G9
Avenue A (Pvt)	M17
Avenue B (Pvt)	M17
Avenue C (Pvt)	M17
B Street	H4 to H5
Barley Road	B17
Bell Road	A26
Benfield Road	H26
Bowen Drive	C17
Brad Way (Pvt)	M20
Brenda Lane	I26
Brodie Road (Pvt)	S13
Brookville Road	A3 to O3
Brownhill Road	G4 to O4
Burma Road	A13 to Y13
Calkins Road	G16
Camarena Road	A26
Camria Road	F20
Campbell Road	E21 to E30
Carmory Road	H3
Carroll Circle	G11
Carr Avenue	T19
Centennial Road	H8 to Y8
Chapel Hill Road	V10 to V2
Chester Street	P17
Chestnut Street	X17
Clearview Road	B17
Cloud Street	K3 to K30
Coll Road	F8
Commerce Street	N18
Commercial Avenue	H9
Conkle Avenue	T9
Cooley Road	R6 to V8
Corner Road	W0 to Y0
Coronado Heights Road	Y6 to Y30
Cottonwood Lane	G15
Country Club Road	H9 to B0
Country Estates Drive (Pvt)	I22
Country Estates Court (Pvt)	I22
Country Estates Circle (Pvt)	I22
Country Estates Circle (Pvt)	I22
Country Heights Court	C17
Cox Way (Pvt)	T17
Crawford Street	J0 to J30
Crest Lane	M12
Crittendon Road	N3 to O3
Crystal Springs Road	B19 to F19
Cunningham Road	A28 to Y23
Dayton Road	A25
Denton Road	L9
Diamond Drive	F8 to F17
Donmyer Road	A28 to Y28
Dotson Drive	C17
Doss Avenue	T9
Drew Avenue (Pvt)	M20
Dry Creek Road	L9 to W7
East Road	L9 to M9
East Street	G9
East Street	G9
Eff Creek Road	A0 to K0
Elkholm Road (Pvt)	S13
Em Creek Road	A12
Englund Road	O10 to P10
Ern Way (Pvt)	M20
Euclid Avenue	G17
Everhart Road	R26 to R27
Fairchild Road	G15 to Y15
Falun Road	T7 to T16
Family Road	O2 to O30
Family Street	M25
Feld Road	O28 to E29
Fifth Street	E17 to F17
Fifth Street	T9
First Street	E3
First Street	G9
First Street	T9
Forse Road	R9 to Y9
Fourth Street	T17
Fourth Street	E3
Fourth Street	T9
Fourth Street	T9
Franklin Street	L9
Fremont Road	A26
Friskie Way	D18
Front Street	X17
Frontier Road	F8
Gailin Road	F8
Geissler Road	L9
Geissler Street	L9
Georgia Avenue	E3
Genard Road	A15 to G5
Giesch Road	A11 to B11
Grand Street	P17
Grand Avenue	H16
Granville Road	D17 to D18
Gray Road	G19
Gunnerson Road	Y0
Gypsum Valley Road	A27 to Y27
Halstead Road	A14 to Y14
Hanna Road	H19
Hardware Avenue	H19
Harlan Drive	H17
Healy Road	E4 E6 to E7
Hedberg Road	U7 to U30
Hedville Road	A8 to G9
Hidden Springs Court (Pvt)	B17
Hidden Springs Road (Pvt)	B17
Hobbs Creek Road	W9 to W30
Hohneck Road	A10 to Y10
Holmes Road	A21 to Y21
Hopkins Road	V9 to Y9
House Road	A4 to F4
Hovson Heights Road	C17
Hugh Street	M25
Humbargar Road	B2 to B30
Industrial Avenue	H19
Jasper Road	B26 to G26
K-140 Highway	O0 to H16
K-143 Highway	C15 to D17
K-4 Highway	R9 to T30
Kansas Avenue	E3
Kaw Road	A9
Kingman Road	R27 to R30
Kipp Road	A28 to Y28
Kirtland Road	G8 to G9
Knoll Lane (Pvt)	N12
Lamer Road	W17 to Y17
Lapsley Road	V17 to V30
Leisure Road	B17
Lightville Road	B12 to X12
Limbud Drive	T18
Link Road	A7 to O7
Lockard Road	O0 to C14
Lonearms Dove Court (Pvt)	B17
Lynna Avenue	I22
Magnolia Road	L4 to L30
Mahan Road	E4 to F4
Main Street	L9
Main Street	E3
Main Street	G9
Main Street	X17
Main Street	T9
Main Street	M25
Marcy Lane	N17
Margo Avenue	G19
Mariposa Road	F20 to F28
Markley Road	K19 to L19
Marymount Road	G19 to K19
Mattson Road	O19 to P19
Maxwell Road (Pvt)	P17
McGaven Road	A10 to G1
McQuary Road	C20 to C22
McReynolds Road	Q19 to Q30
Mentor Road	P17
Midland Road	L9
Miller Road	B2 to E2
Moonlight Court (Pvt)	B17
Morris Drive	B17
Mount Street	T9
Muskel Road	A11 to Y11
Nelson Road	H8
Niles Road	A34 to Y34
North Street	H15 to H24
North Street	X17
North Street	L9
North Street	A18 to Y18
Old Coal Link Road	D17
Old Highway 40	O0 to D30
Old Highway 81	A7 to Y17
Old Highway 81	A0 to A30
Old Highway 81	R8 to R17
Old Highway 81	F0 to F1
Pennsylvania Avenue	G9
Perill Road	X17
Pleasant Hill Road	F10 to F17
Pleasant Hill Road	H29 to H30
Pond View Road	C17
Powers Road	A8 to O8
Prairie Ridge Road (Pvt)	B17
Prater Avenue	H19
Prater Avenue	H19
Rafter Lane	H19
Railroad Avenue	G9
Randal Road (Pvt)	R17
Reese Road	A6 to O6
Remington Road	F8
Riffe Road	F8
Riordan Road	C19 to C29
Robb Road	C11
Robette Avenue	T9
Robson Road	B17
Rock Road	C17
Rolman Road	Q11 to Q2
Rose Ave	M25
Rose Hill Road	X5 to X20
Salemsburg Road	S8 to S21
Sandy Avenue	S8 to S21
Saltaria Road	A8 to A10
Scenic Slope Road	N12
Schilling Road	M2 to M30
Schilling Road	E8 to E12
Second Street	G19
Second Street	T9
Second Street	E3
Shane Hunter Drive (Pvt)	T17
Shannon Street	Q2
Shelbarger Avenue	H19
Shilo Road	B12 to D12
Shipton Road	D0 to D28
Shipton Road	F8
Simpson Road	A21 to Y21
Skellyn Street	C17
Smith Street	P17
Smoky View Road	X12
Smolan Road	P11 to P16
Soderberg Road	V6 to V6
Solomon Road	A30 to Y30
South Slope Road	N12
South Street	L9
Spilman Road	D20 to D21
Spring Creek Road	T8 to T12
State Street	B12 to B10
Stevens Road	X17
Stimmiel Road	G2 to G10
Stove Road	B10 to E2
Summit Road	V8 to V9
Sundgren Road	W0 to W18
Sundowner Road	F8
Sundowner Road	X12
Sunny Corner Road	T17 to U17
Sunny Slope Road	N12
Sunnyside Road	O2 to Y2
Tamara Lane (Pvt)	R17
Thacher Road	B18 to B20
Third Street	T8
Third Street	E3
Third Street	X17
Third Street	T9
Thompson Road	A13 to D13
Thornberg Road	V8 to V8
Tina Way	G19
Tinkler Road	S24 to S30
Titus Road	Q1
Trail Ridge Court (private)	B17
Tresson Road	E18 to E18
Tyler Road	W5 to Y5
Walnut Lane (private)	I20
Walnut Street	X17
Washington Street	X17
Washington Avenue	G9
Wasserman Way	C17 to D17
Water Well Road	N3 to N30
Watkins Road	E0 to E16
Waverly Road	E22 to G22
West Slope Road	N12
Whitmore Road	B25 to Y25
Whitmore Road	F8
Wolff Road	A13
Woodland Avenue	H19
Woodward Road	A22 to Y22
Wyman Road	G5 to O5


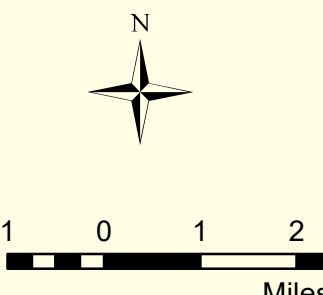
RURAL FIRE DEPARTMENTS		
RFD#	ADDRESS	INDEX
RFD5	429 S. SIMPSON	G21
RFD5	1860 N SIMPSON	I21
RFD1	612 MAPLE - GYPSUM	R26
RFD1	101 E MAIN - KIPP	M25
RFD2	111 S ELEVATOR - ASSARIA	T17
RFD2	697 E MENTOR - MENTOR	P17
RFD3	148 W FRANKLIN - BAVARIA	L9
RFD3	122 E ANDERSON - BROOKVILLE	N4
RFD3	124 W PENNSYLVANIA - HEDVILLE	H9
RFD6	403 E NORTH - SMOLAN	P13
RFD7	4785 N OLD HIGHWAY 81 - SALINA	C17
RFD3	125 E SECOND ST - GLENDALE	E3

INCORPORATED CITIES	
City	Index
Assaria	T17
Brookville	N4
Gypsum	R27
New Cambria	F23
Salina	J17
Smolan	P13

UNINCORPORATED TOWNS	
Town	Index
Bavaria	L9
Bridgeport	X17
Falun	T9
Glendale	E3
Hedville	G9
Kipp	M25
Mentor	P17
Salemsburg	S13

Legend

- INTERSTATE EXITS
- MILE MARKERS
- FIREHOUSE
- RAILROAD
- CEMETERY
- ✕ CLOSED BRIDGE
- SECTION
- SMOKY HILL WEAPON RANGE
- EARTH
- GRAVEL
- PAVED
- INTERSTATE
- US HWY
- STATE HWY
- PRIVATE
- CLOSED



Map Adopted by Resolution #07-1928 (2007)
Amendment # 1 (2009)
Amendment # 2 (2017)

This map was produced by the Saline County GIS - Geographic Information System Department - 2017. It is not a legal survey.
GISDBREQUEST/Road_Maps/Public_Road_Map3_2018_17x24